


Cape Lookout

CAMPGROUND



Cape Lookout State Park

Off US 101, 11 miles SW of Tillamook
13000 Whiskey Creek Rd W, Tillamook, OR 97141
503-842-4981 or 503-842-3182



Latitude: 45.36682 N
Longitude: -123.962148 W

Reserve early! Reserve campsites, yurts, and cabins two days to nine months in advance by calling Reservations Northwest (1-800-452-5687) or visiting www.oregonstateparks.org.

Nestled in a lush coastal forest on a sand spit between the Pacific Ocean and Netarts Bay, Cape Lookout State Park is a destination for sightseers, hikers, beachcombers, and campers who appreciate a harmonious blend of nature and recreation.

Year-Round Camping

- 38 full-hookup sites (sewer, electricity, water)
- 172 tent sites with water nearby
- One electrical site with water
- 13 yurts (one pet-friendly)
- Six deluxe cabins (one pet-friendly)
- Paved parking, picnic table, and fire rings at all sites
- Two group tent camping areas
- Hiker/biker camp
- Meeting hall
- Hot showers and flush toilets
- Firewood for sale
- RV dump station (located near the entrance to the campground; closed in winter)

Universal Access

Two campsites (C35 and C37) and one cabin (Tillamook) are accessible to campers with disabilities. Nine yurts (C38, C40, C41, C43, C44, C46, C48, C50, and C52) and one cabin (Cape Meares) have ramp access but are not ADA-compliant.

Camping Rates

Rates are subject to change. You can get up-to-date information by calling 1-800-551-6949 or visiting www.oregonstateparks.org.

Discovery Season

From October 1–April 30, you can rent a full, electric, or tent site for less. At most state parks, including Cape Lookout, you can get \$4 off summer rates. Deluxe cabins are also discounted during the Discovery Season.

Need to cancel your reservation? Follow these guidelines: If your reservation is for today or tomorrow, call 503-842-4981. Otherwise, call Reservations Northwest at 1-800-452-5687.

Day-Use Area Parking Fees

Cape Lookout requires a day-use parking permit year-round. You'll need to display either a daily permit, a 12- or 24-month permit, an Oregon Pacific Coast Passport, or your camping receipt. Your camping receipt serves as a daily permit for each day you are registered.

Yurt and Cabin Comforts

Enjoy the year-round comforts of a yurt or deluxe log cabin. Yurts are domed tents with structural support, wooden floors, lockable doors, lights, heating, and beds with vinyl-covered mattresses. A bunk bed sleeps three, and a futon couch sleeps two. Our deluxe cabins, which also accommodate five, have refrigerators, microwave ovens, barbecue grills, TVs with VCRs/DVD players, and bathrooms with showers. They are located next to the day-use area. All cabin and yurt sites have fire rings and picnic tables. Up to two pets (cats and/or dogs only) are allowed in the pet-friendly facilities.

Miles of Hiking Trails

The Cape Trail, a 2.4-mile trek to the tip of Cape Lookout, begins at the trailhead parking area 2.6 miles south of the park entrance on the Three Capes Scenic Route. The tip of the cape offers prime whale watching during Gray whale migrations.

The South Trail winds 1.8 miles from the trailhead to the beach south of the cape, and the North Trail extends 2.3 miles north to the park's day-use area.

A quarter-mile, self-guided nature trail departs from near the campground registration booth or the day-use area.

Trail guides are available at the registration booth or can be obtained from a park host.

Three Capes Scenic Route

The northern end of this loop begins in Tillamook and winds along the shore of Tillamook Bay to Cape Lookout and two other capes with state parks. **Cape Meares State Scenic Viewpoint**, north of Cape Lookout, features a historic lighthouse, hiking trails, picnic areas, an unusually shaped Sitka Spruce known as the "Octopus Tree," and the "Big Spruce," which is the largest Sitka Spruce in Oregon. The lighthouse is open daily April 1–October 31. Watch for whales and offshore seabird nesting.

Park Information:

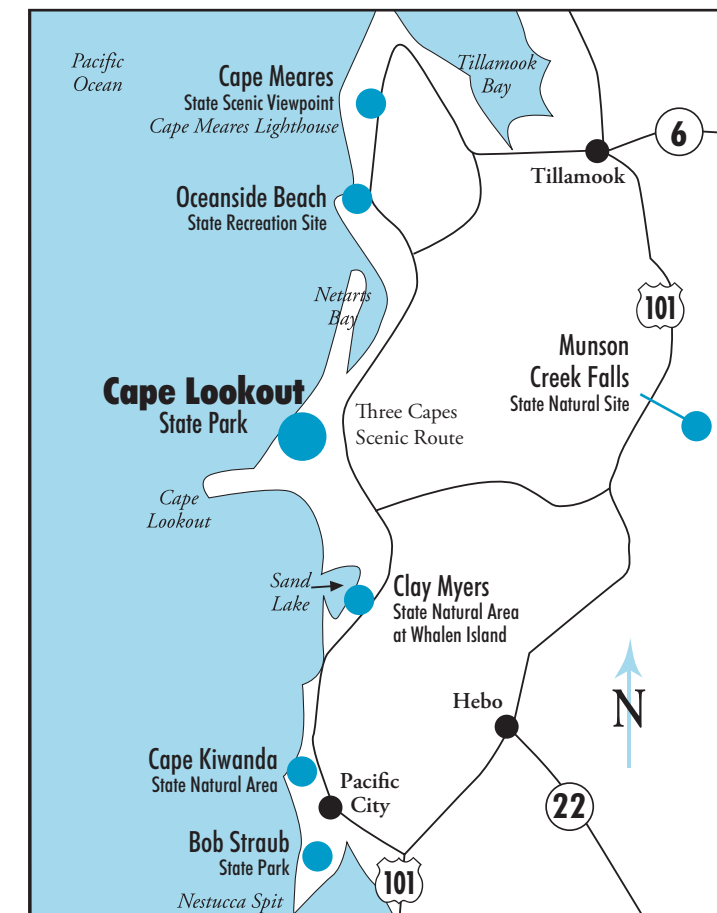
1-800-551-6949
www.oregonstateparks.org

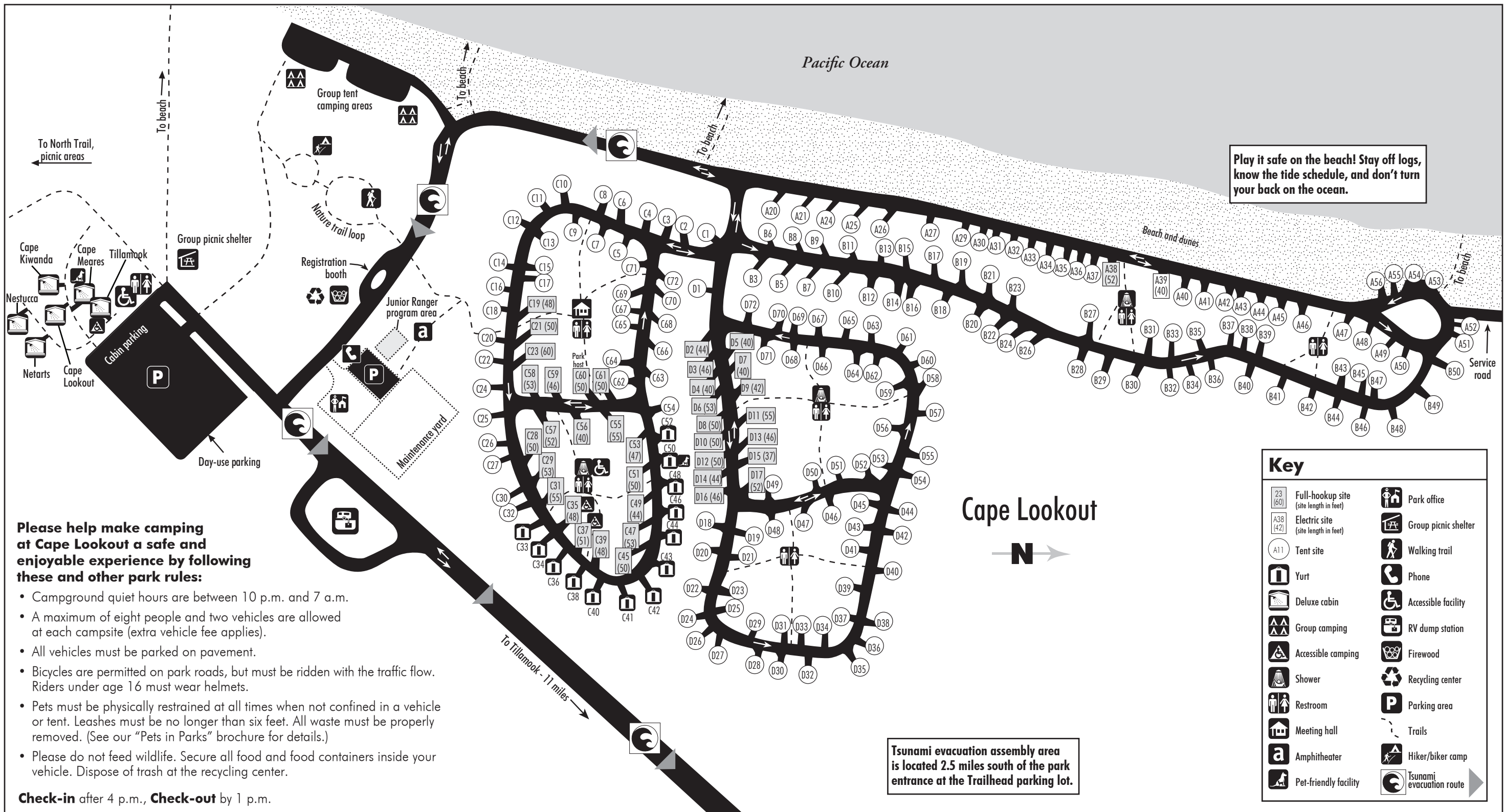
63400-8231 (2/13)

Cape Kiwanda State Natural Area, with its sculptured sandstone cliffs, is a picturesque location for wave watching.

South of Cape Lookout, **Clay Myers State Natural Area** at Whalen Island is an ecological wonderland centered in the Sandlake Estuary. You can tour the island on a 1.4-mile loop trail.

Munson Creek Falls State Natural Site, located off U.S. 101 six miles south of Tillamook, has a trail to a viewpoint overlooking the highest waterfall (319 feet) in the Coast Mountain Range.





Please help make camping at Cape Lookout a safe and enjoyable experience by following these and other park rules:

- Campground quiet hours are between 10 p.m. and 7 a.m.
- A maximum of eight people and two vehicles are allowed at each campsite (extra vehicle fee applies).
- All vehicles must be parked on pavement.
- Bicycles are permitted on park roads, but must be ridden with the traffic flow. Riders under age 16 must wear helmets.
- Pets must be physically restrained at all times when not confined in a vehicle or tent. Leashes must be no longer than six feet. All waste must be properly removed. (See our "Pets in Parks" brochure for details.)
- Please do not feed wildlife. Secure all food and food containers inside your vehicle. Dispose of trash at the recycling center.

Check-in after 4 p.m., **Check-out** by 1 p.m.

Play it safe on the beach! Stay off logs, know the tide schedule, and don't turn your back on the ocean.

Tsunami evacuation assembly area is located 2.5 miles south of the park entrance at the Trailhead parking lot.