







## Map Legend *(map on reverse)*




### Trailheads

-  hiking
-  hiking, horseback riding



### Trails

-  maintained
-  maintained, hiking only
-  forest maintenance road
-  0.24 approximate distance in miles between trail junctions










### Facilities

-  restrooms
-  parking area
-  hang-gliding field

### Publicly owned land


-  King County park land
-  other park or open space

### Other basemap features

-  incorporated city
-  unincorporated King County
-  wetland
-  arterial street
-  local street
-  bridge
-  gate
-  power line
-  elevation contour (interval = 50 ft.)

February 2013

Map created by the King County Parks and Recreation Division and the King County GIS Center: [www.kingcounty.gov/gis](http://www.kingcounty.gov/gis).

Printed on recycled paper. 

©2009, 2013 King County, Washington.

The information included on this map has been compiled by King County staff from a variety of sources and is subject to change without notice. King County makes no representations or warranties, express or implied, as to accuracy, completeness, timeliness, or rights to the use of such information. This document is not intended for use as a survey product. King County shall not be liable for any general, special, indirect, incidental, or consequential damages including, but not limited to, lost revenues or lost profits resulting from the use or misuse of the information contained on this map. Any sale of this map or information on this map is prohibited except by written permission of King County.

# Cougar-Squak-Tiger Mtn Corridor

Many citizens and agencies, including King County, Washington State Parks and Department of Natural Resources and the City of Issaquah, worked together to create this public land connection between all three mountains.

### Area

King County manages 795 acres in the corridor and Squak Mountain State Park is 1,545 acres.

### Trail uses

Hiking, with some horseback-riding trails in Squak Mountain State Park. There is no mountain biking allowed. There is a steep climb to the East Ridge Trail from Issaquah.

### Access

The Cougar-Squak-Tiger Corridor is 15 minutes east of Seattle on I-90 and borders the south edge of Issaquah.

There is access to the **East Ridge Trail** within the Issaquah city limits from Sunrise Place SE and Sycamore Drive SE.

The **West Access Trail** is accessible off Renton-Issaquah Road, SR-900.

The best access to the corridor area is from the **Squak Mountain State Park main entrance** on the south side of the park off of SE May Valley Road.

*King County's Parks and Recreation Division manages 25,000 acres of parks and natural lands, and provides over 300 miles of trails with year-round accessibility for hiking, mountain biking, trail running and horseback riding. Each trail offers a unique opportunity to walk, run or ride through the quiet beauty of our region's rich natural heritage.*

This information is available in alternative formats upon request. Please call 206-296-4232 or 1-800-325-6165 ext. 6-4232. Washington Relay Service: 1-800-833-6388.

For information about King County Parks, please call 206-296-4232.

Visit King County Parks on the Internet at [www.kingcounty.gov/parks](http://www.kingcounty.gov/parks).



King County Parks **Your Big Backyard**

# Cougar-Squak-Tiger Mtn Corridor

Welcome to King County Parks' Cougar-Squak-Tiger Mountain Corridor

Cougar, Squak and Tiger mountains, also known as "the Issaquah Alps," rise above Lake Sammamish and together provide more than 15,000 acres of connected public forest lands. The lands on either side of Squak Mountain create a green corridor that connects to Cougar and Tiger mountains. There are over 100 miles of connected trails and the dense forests and wilderness are home to numerous birds, fish and wildlife.



