






Map Legend *(map on reverse)*






Trailheads


 hiking, horseback riding, mountain biking

Trails

 maintained
 unmaintained
 forest maintenance road
 0.24
approximate distance in miles between trail junctions

Facilities





 restrooms
 parking area
 boat launch
 picnic shelter
 play equipment

 public dock

Publicly owned land

 King County park land

Other basemap features

 unincorporated King County
 local street
 gate
 elevation contour (interval = 50 ft.)

February 2013

Map created by the King County Parks and Recreation Division and the King County GIS Center: www.kingcounty.gov/gis.

Printed on recycled paper. 

©2009, 2013 King County, Washington.

The information included on this map has been compiled by King County staff from a variety of sources and is subject to change without notice. King County makes no representations or warranties, express or implied, as to accuracy, completeness, timeliness, or rights to the use of such information. This document is not intended for use as a survey product. King County shall not be liable for any general, special, indirect, incidental, or consequential damages including, but not limited to, lost revenues or lost profits resulting from the use or misuse of the information contained on this map. Any sale of this map or information on this map is prohibited except by written permission of King County.

Dockton Forest

Dockton Forest and Natural Area is managed to protect and enhance its ecological values, to provide opportunities for low-impact recreation, and to demonstrate ecologically sustainable forest management. Dockton Forest was previously owned and managed by the Washington State Department of Natural Resources (DNR). King County acquired one parcel through the state's Trust Land Transfer program, and will manage the other parcel on a long-term lease with DNR.

The natural area parcels were acquired with Conservation Futures funding as part of the Maury Island Initiative. A variety of community partners on Vashon and Maury Island, including the Vashon Maury Island Land Trust, the Vashon Forest Stewards, Vashon Audubon, the Vashon equestrian community and the Vashon mountain biking community support our efforts to preserve and protect the Dockton Forest and Natural Area.

Area

403 acres (includes Maury Island Site)

Total trail length

9 miles (includes Maury Island Site)

Trail uses

Hiking, horseback riding, mountain biking.

Access

There is a trailhead and gravel parking lot that can accommodate horse trailers on **Dockton Road SW** across from the park and boat launch.

There is trail access and shoulder parking along **SW 260th Street** and a small gravel parking area at **SW 264th Street and 94th Ave SW**.

This information is available in alternative formats upon request. Please call 206-296-4232 or 1-800-325-6165 ext. 6-4232. Washington Relay Service: 1-800-833-6388.

For information about King County Parks, please call 206-296-4232.

Visit King County Parks on the Internet at www.kingcounty.gov/parks.



King County



King County Parks **Your Big Backyard**

Dockton Forest

Welcome to King County Parks' Dockton Forest and Natural Area

Dockton Forest and Natural Area, along with the adjacent Dockton Park, is 125 acres of working forest, saltwater shoreline and natural park lands located on the south-central part of Maury Island. There is an extensive trail system throughout the 125 acres that is used by hikers, equestrians and mountain bikers, and Dockton Park provides a public boat launch and moorage. Dockton Forest comprises two parcels totaling 63 acres, the natural area protects over 40 acres of upland forest and 2 acres of saltwater shoreline along Quartermaster Harbor.

King County Parks
Your Big Backyard

February 2013

