

## Map Legend (map on reverse)





### Trailheads







### Trails

- maintained
- - - maintained, hiking only
- regional
- 0.24 approximate distance in miles between trail junctions








### Facilities and features

-  restrooms
-  parking area
-  kayak/canoe access
-  point of interest

### Publicly owned land

-  King County park land
-  other park or open space
-  City of Seattle Cedar River Watershed
-  Washington State Department of Natural Resources
-  United States Forest Service

### Other basemap features

-  incorporated city
-  unincorporated King County
-  wetland
-  freeway
-  local street
-  power line
-  elevation contour (interval = 100 ft.)

February 2013

Map created by the King County Parks and Recreation Division and the King County GIS Center: [www.kingcounty.gov/gis](http://www.kingcounty.gov/gis).

Printed on recycled paper. 

©2009, 2013 King County, Washington.

The information included on this map has been compiled by King County staff from a variety of sources and is subject to change without notice. King County makes no representations or warranties, express or implied, as to accuracy, completeness, timeliness, or rights to the use of such information. This document is not intended for use as a survey product. King County shall not be liable for any general, special, indirect, incidental, or consequential damages including, but not limited to, lost revenues or lost profits resulting from the use or misuse of the information contained on this map. Any sale of this map or information on this map is prohibited except by written permission of King County.

# Rattlesnake Mountain Scenic Area



Rattlesnake Mountain Scenic Area is co-owned and managed by the Washington State Department of Natural Resources and King County Parks to protect and preserve natural resources and wildlife habitat.

### Area

1,857 acres

### Total trail length

13.5 miles

### Trail use

Hiking on Rattlesnake Mountain Scenic Area trails; horseback riding and mountain biking are allowed on the Snoqualmie Valley Trail and the John Wayne Pioneer Trail.

### Access

**To Snoqualmie Point Park**, take I-90 east to Exit 27. At the end of the off-ramp, go right and follow the road to the end. Go through the gate on the right to enter the trailhead.


**To Rattlesnake Lake**, take I-90 to Exit 32. Go south on 436th Avenue SE, turning into Cedar Falls Road SE. Follow this main road 3.1 miles to the parking area for Rattlesnake Lake. To reach the trail, follow an old roadbed that circles the lake to the right.

*King County's Parks and Recreation Division manages 25,000 acres of parks and natural lands, and provides over 300 miles of trails with year-round accessibility for hiking, mountain biking, trail running and horseback riding. Each trail offers a unique opportunity to walk, run or ride through the quiet beauty of our region's rich natural heritage.*

This information is available in alternative formats upon request. Please call 206-296-4232 or 1-800-325-6165 ext. 6-4232. Washington Relay Service: 1-800-833-6388.

For information about King County Parks, please call 206-296-4232.

Visit King County Parks on the Internet at [www.kingcounty.gov/parks](http://www.kingcounty.gov/parks).



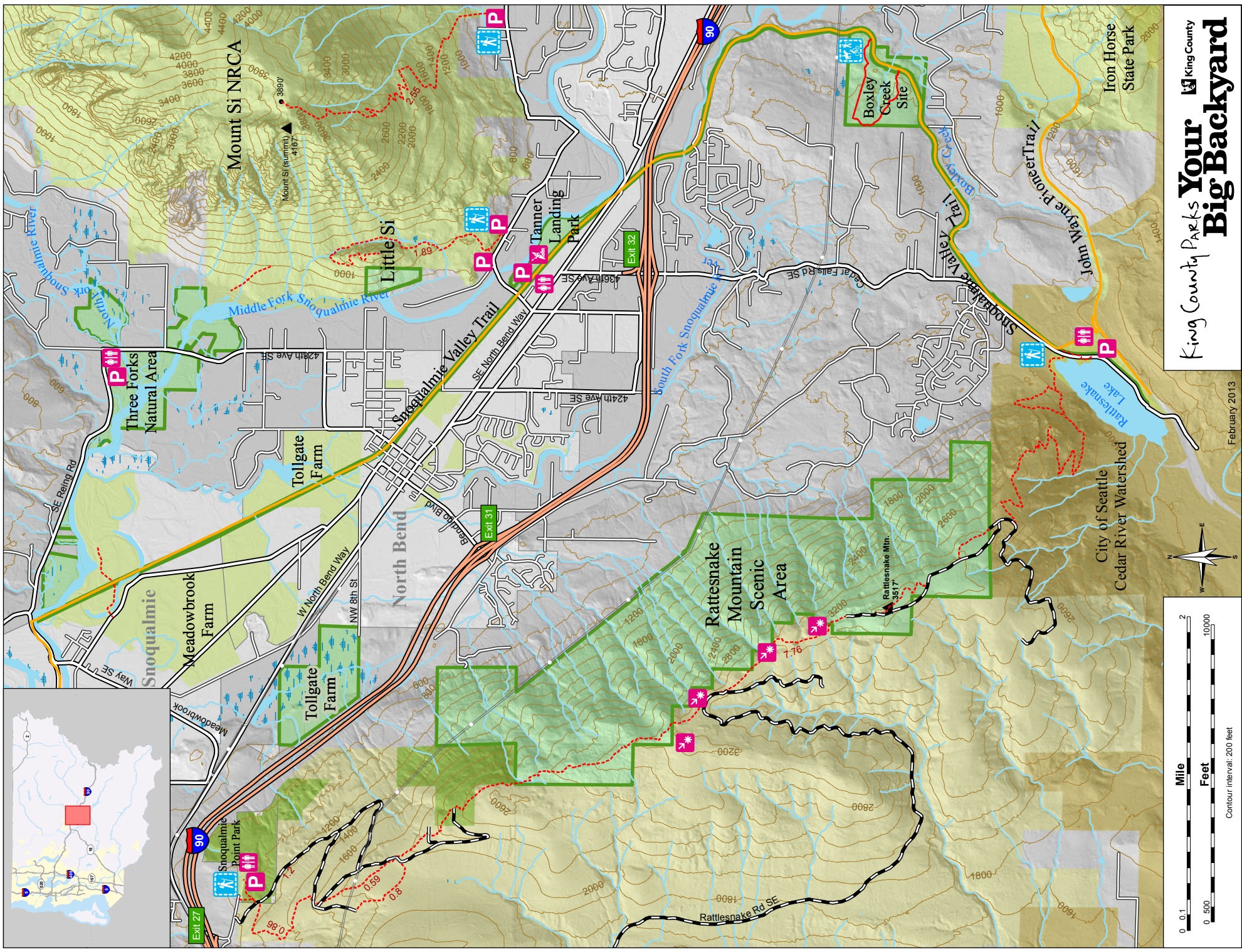
King County Parks **Your Big Backyard**

# Rattlesnake Mountain

## Welcome to King County Parks' Rattlesnake Mountain Scenic Area

Located just 30 miles east of Seattle near North Bend, the Rattlesnake Mountain Scenic Area is a mountainous ridge along I-90 that offers some of the most scenic hiking in the Cascade foothills. The 10-mile-long hiking trail along the ridge is easily accessible from I-90, provides many opportunities for views of Mount Si, the upper Snoqualmie Valley and the Cascades, and reaches a high-point elevation of 3,500 feet. At the south end, the 1,000-foot-high ledge above Rattlesnake Lake rewards hikers with a spectacular view of the Cedar River Watershed.





King County Parks **Your Big Backyard**

February 2013

