







Map Legend *(map on reverse)*








Trailheads

 hiking, horseback riding, mountain biking

Trails

-  maintained
-  maintained, hiking only
-  forest maintenance road
-  regional
-  0.24 approximate distance in miles between trail junctions








Facilities

-  restrooms
-  parking area
-  boat launch
-  baseball field
-  play equipment
-  soccer field
-  tennis court

Publicly owned land


-  King County park land

Other basemap features

-  unincorporated King County
-  wetland
-  local street
-  bridge
-  gate
-  power line
-  elevation contour (interval = 50 ft.)

February 2013

Map created by the King County Parks and Recreation Division and the King County GIS Center: www.kingcounty.gov/gis.

Printed on recycled paper. 

©2009, 2013 King County, Washington.

The information included on this map has been compiled by King County staff from a variety of sources and is subject to change without notice. King County makes no representations or warranties, express or implied, as to accuracy, completeness, timeliness, or rights to the use of such information. This document is not intended for use as a survey product. King County shall not be liable for any general, special, indirect, incidental, or consequential damages including, but not limited to, lost revenues or lost profits resulting from the use or misuse of the information contained on this map. Any sale of this map or information on this map is prohibited except by written permission of King County.

Spring Lake / Lake Desire Park

Area

Spring Lake / Lake Desire Park: 390 acres

McGarvey Park: 400 acres

Total trail length

11 miles

Trail uses

Backcountry trail use is the primary recreational activity and includes hiking, horseback riding and mountain biking. The Washington Native Plant Society leads hikes here in the spring to observe the rare flora atop Echo Mountain. The trail up Echo Mountain is hiking only, while the trails in McGarvey Park are popular with mountain bikers.

Access

Spring Lake–Lake Desire is east of Renton near Fairwood. From the **Maple Valley Highway, SR-169**, or **SE Petrovitsky Road**, take 196th Avenue SE, then SE 183rd Street to East Spring Lake Drive. Follow around the lake to the trailhead at the end of West Spring Lake Drive SE. There is also a boat launch nearby.

King County's Parks and Recreation Division manages 25,000 acres of parks and natural lands, and provides over 300 miles of trails with year-round accessibility for hiking, mountain biking, trail running and horseback riding. Each trail offers a unique opportunity to walk, run or ride through the quiet beauty of our region's rich natural heritage.

These public recreational assets and protected natural areas enhance our region's quality of life and preserve this public lands legacy for future generations of King County residents.

This information is available in alternative formats upon request. Please call 206-296-4232 or 1-800-325-6165 ext. 6-4232. Washington Relay Service: 1-800-833-6388.

For information about King County Parks, please call 206-296-4232.

Visit King County Parks on the Internet at www.kingcounty.gov/parks.



King County Parks **Your
Big Backyard**

Spring Lake / Lake Desire

Welcome to King County Parks' Spring Lake / Lake Desire Park

Spring Lake / Lake Desire Park is a 390-acre forested site with a bald rocky outcrop, a bog and three miles of trails situated between...Spring Lake and Lake Desire! Echo Mountain is the 900-foot-tall rocky outcrop that provides great views of the two lakes and the Cascade foothills. There is a bog along the west shore of Spring Lake which is also home to unique plants such as Labrador tea. This site is connected to more than 1,000 acres of open space which also includes Wetland 14 Natural Area, McGarvey Park Open Space, Petrovitsky Park and nearby Peterson Lake Natural Area and Lake Youngs Park.

